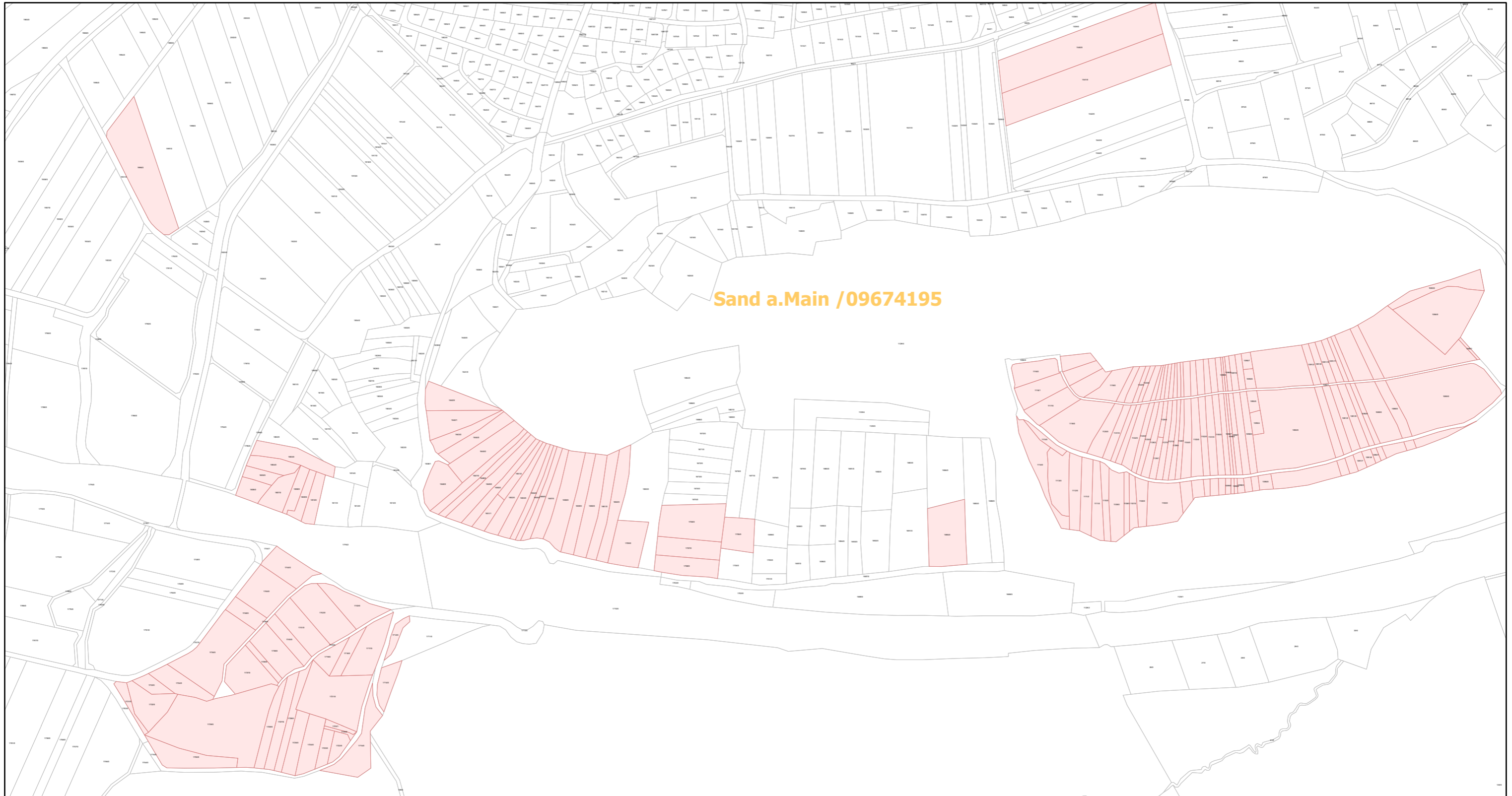





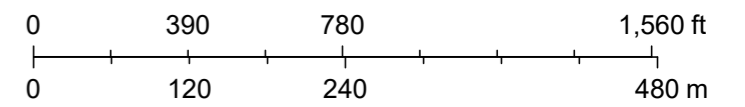
Sand a. Main / 09674195



21.6.2022, 16:13:13

-  Gemeinde
-  Rebflächen der g. U. Franken
-  Flurstück

1:9,028



Esri, HERE, Garmin, (c) OpenStreetMap contributors, and the GIS user community